



**AMHERSTBURG**


ONTARIO, CANADA

EST. 1796

# HERITAGE / CIVIC PARKS


**Alma West Lookout / North Gateway /  
South Gateway / Seagram's Garden**





ALMA WEST PARKETTE - ORIGINAL CONDITIONS  
JULY 2024

N.T.S.









DETROIT RIVER

LAIRD AVENUE

ALMA STREET

LAIRD AVENUE

- NEW RAILING ON CONCRETE CURB
- CLUSTERED ARMOUR STONE SHORELINE REVETMENT
- EXTENDED STORMWATER OUTLETS
- TRASH RECEPTACLE
- RELOCATED EXISTING BENCH
- CONCRETE SLOPED AWAY FROM ADJACENT PROPERTIES



VIEW LOOKING SOUTH


VIEW LOOKING WEST

VIEW LOOKING NORTHWEST

ALMA WEST PARKETTE - EXISTING CONDITIONS (April 2023 aerial image with photos taken July 18, 2024)

JULY 2024

N.T.S.







DETROIT RIVER

SHIPPING MARKER

'HOLE IN THE WALL' PHOTO FRAME

PARKING

ACCESSIBLE PARKING

TOURIST INFORMATION BLDG

SANDWICH ST N

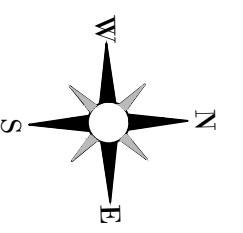
SEAGRAM'S GARDEN

WILLIAM ST

**NORTH GATEWAY - EXISTING CONDITIONS**

JULY 2024

N.T.S.







**SOUTH GATEWAY - EXISTING CONDITIONS**

JULY 2024

N.T.S.





SEAGRAM'S GARDEN - EXISTING CONDITIONS  
JULY 2024

N.T.S.

