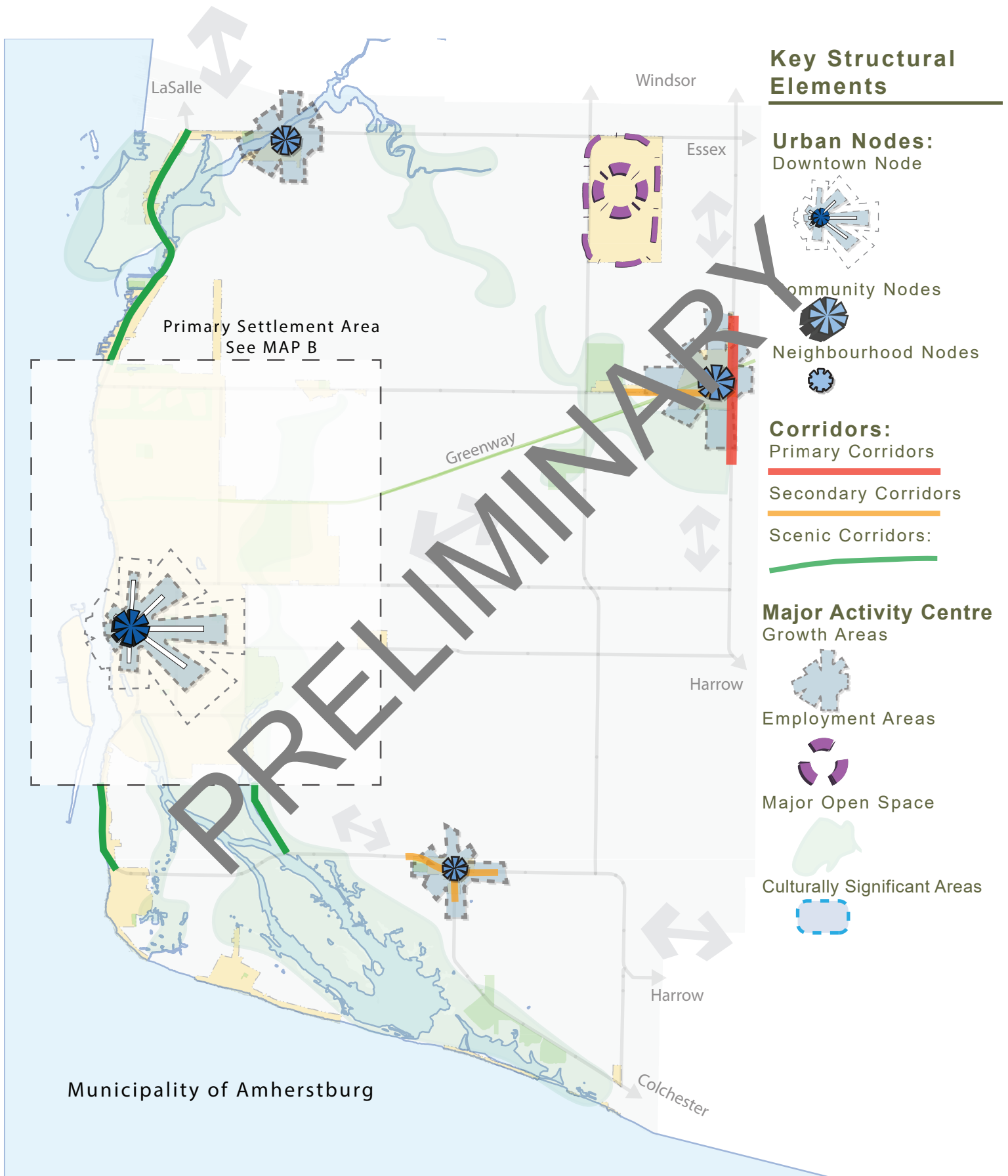




URBAN STRUCTURE PLAN

MAP A - MUNICIPAL WIDE

Date: 2023-09-07

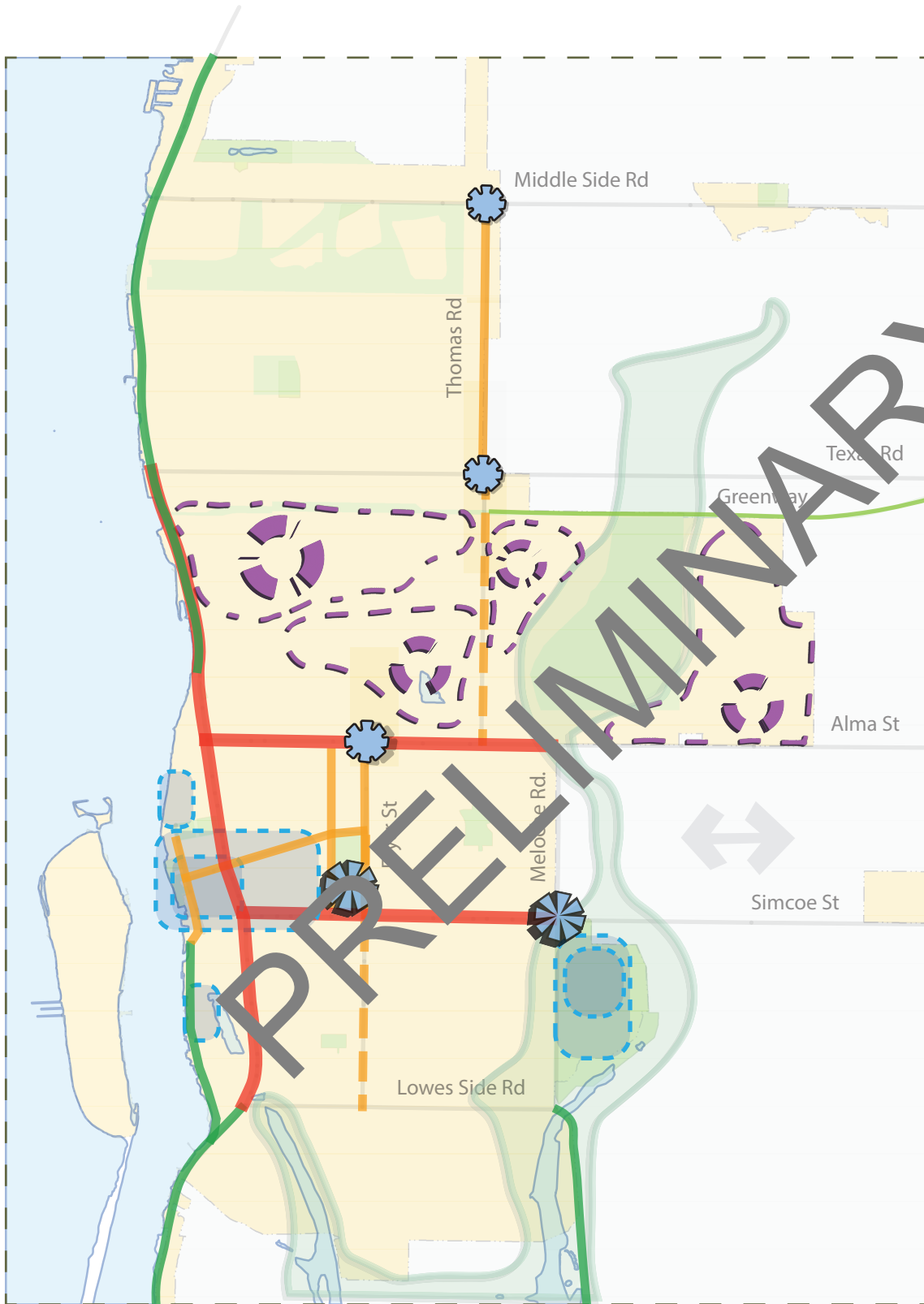




URBAN STRUCTURE PLAN

MAP B - Primary Settlement Area

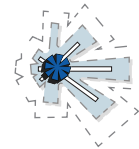
Date: 2023-09-07



Key Structural Elements

Urban Nodes:

Downtown Node



Community Nodes



Neighbourhood Nodes



Corridors:

Primary Corridors

Secondary Corridors

Scenic Corridors:

Major Activity Centre

Growth Areas



Employment Areas



Major Open Space



Culturally Significant Areas



Municipality of Amherstburg
Primary Settlement Area