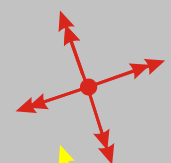






**Map 1 Preliminary Acoustic Coverage
Amherstburg, ON, Canada**

Legend

-  Existing HPSS32 Locations (5)
-  New HPSS32 Locations (3)
-  Approximate 70 dBC Tone Contour
-  Approximate 60 dBC Tone Contour
-  Existing CCU

0 5000 10000 Feet

0 1500 3000 Meters

Graphic Scale N ↑



Proprietary ATI Systems April 18, 2023

1. THIS ACOUSTIC COVERAGE ANALYSIS IS BASED ON THE INFORMATION PROVIDED TO ATI TO DATE. THE ACTUAL FIELD COVERAGE ANALYSIS MAY VARY DEPENDING ON ADDITIONAL SITE SPECIFIC INFORMATION. THIS MAY RESULT IN THE PURCHASE OF ADDITIONAL UNITS.
2. THIS ACOUSTIC COVERAGE IS GENERAL. SHADOW ZONES MAY BE GENERATED BY STRUCTURES, WHICH MAY INTERFERE WITH COVERAGE.
3. PLEASE DO NOT DISTRIBUTE THIS ACOUSTIC COVERAGE ANALYSIS TO ANY THIRD PARTY WITHOUT ATI'S AUTHORIZATION.
4. BASE MAP OBTAINED FROM GOOGLE EARTH.